

TRAFFIC CALMING IMPROVEMENTS DISTRICT 2

Department of Design and Construction
Management

October 23, 2023

City of Hollywood Team



Rudy Damas
Project Manager
Design & Construction Management
Rdamas@hollywoodfl.org
954-921-3410



Rick Mitinger, P.E.
Transportation Engineer
Department of Development Services
Rmitinger@hollywoodfl.org
954-921-3990



Jose Cortes
Director
Design & Construction Management
Jcortes@hollywoodfl.org
954-240-7996

Design Team



Ryan Jensen, P.E.
Project Manager
Ryan.Jensen@atkinsglobal.com
954 903 3614

Goal of the Meeting:

- Aims to address some traffic calming concerns within the neighborhood
- Discuss proposed traffic calming improvements for a safer and more efficient city.
- Solicit feedback from the public as to what they envision for the project.
- Answer questions the public has regarding the project.





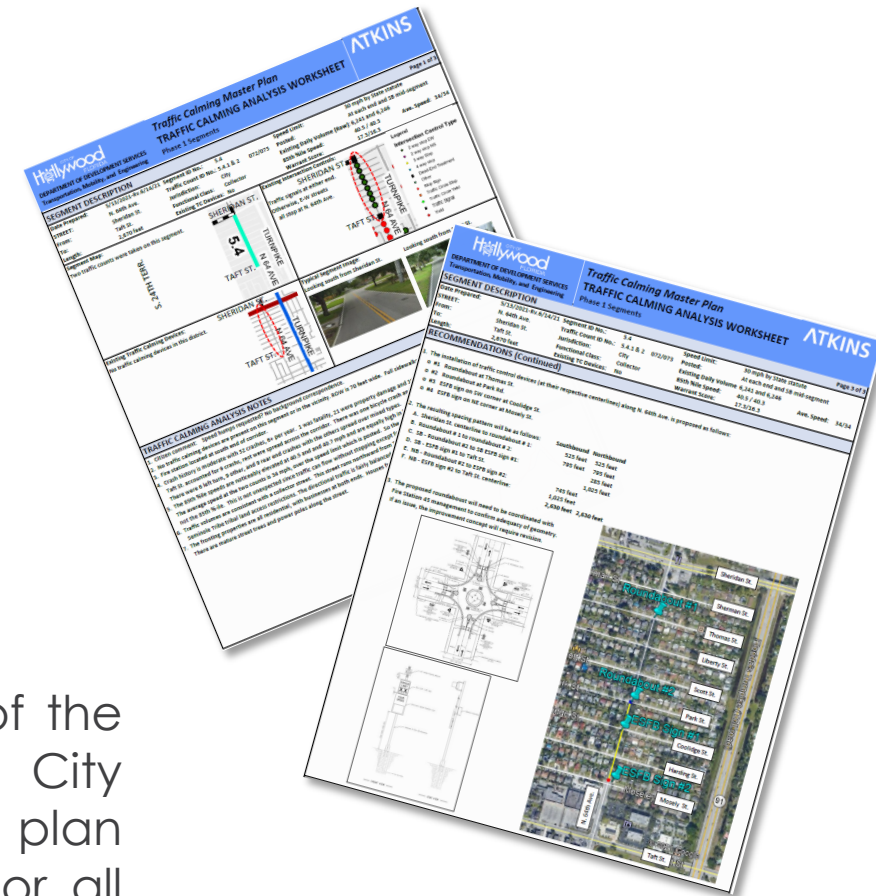
GOB Budget \$ 2,189,118

Traffic Improvements to create safer and more livable neighborhoods by implementing traffic calming devices in all Districts.

ATKINS

Traffic Calming Master Plan Phase 1

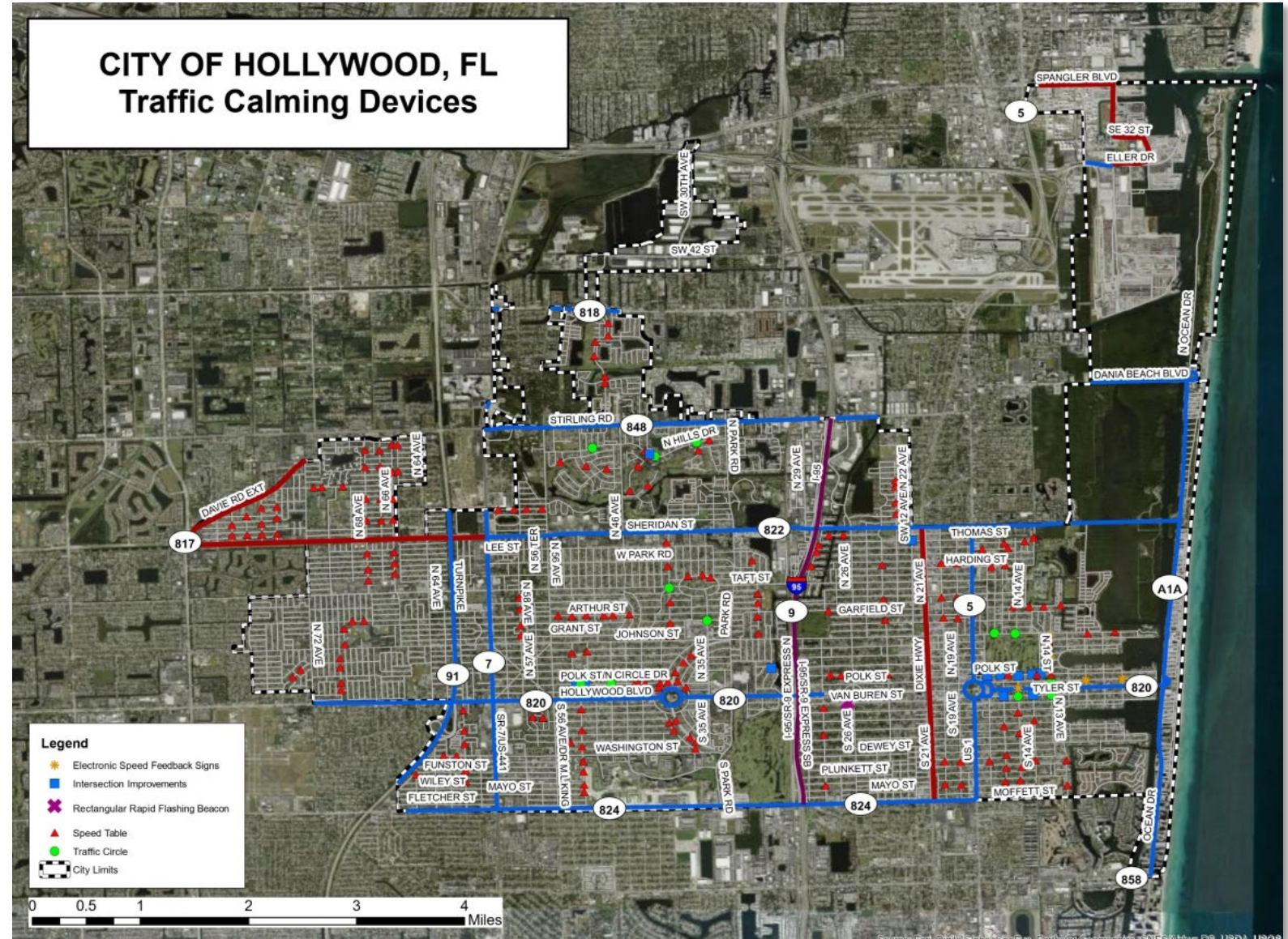

Atkins completed and provided an update of the Traffic Calming Master Plan status to the City Commission on July 2, 2021. The master plan included proposed traffic calming solutions for all districts within the City.



GENERAL PROJECT OVERVIEW: PROJECT BACKGROUND

Master plan developed by Atkins in 2021


- Existing traffic calming devices
- Field observations
- Traffic counts
- Traffic warrants
- Future phases considered



Recommendations Summary- District 2



Create a safer street environment for motorists, bicyclists, and pedestrians by moderating traffic conditions (speed and volume) in neighborhoods.



CITY OF HOLLYWOOD Traffic Calming Plan - Phase 1						
Recommendations Summary - District 2						
Commission District	District Site ID Number	Segment Number	STREET	Begin and End Limits	Collector or Local	Proposed Traffic Calming Devices
2	3	2.3	Jackson Street	Dixie Hwy. to S. 24th Ave.	L	2 speed tables
2	4	2.4	N. 22nd Avenue	Johnson St. to Sheridan St.	L	8 speed tables
2	5	2.5	S. 24th Terrace	Pembroke Rd. Washington St.	L	5 speed tables

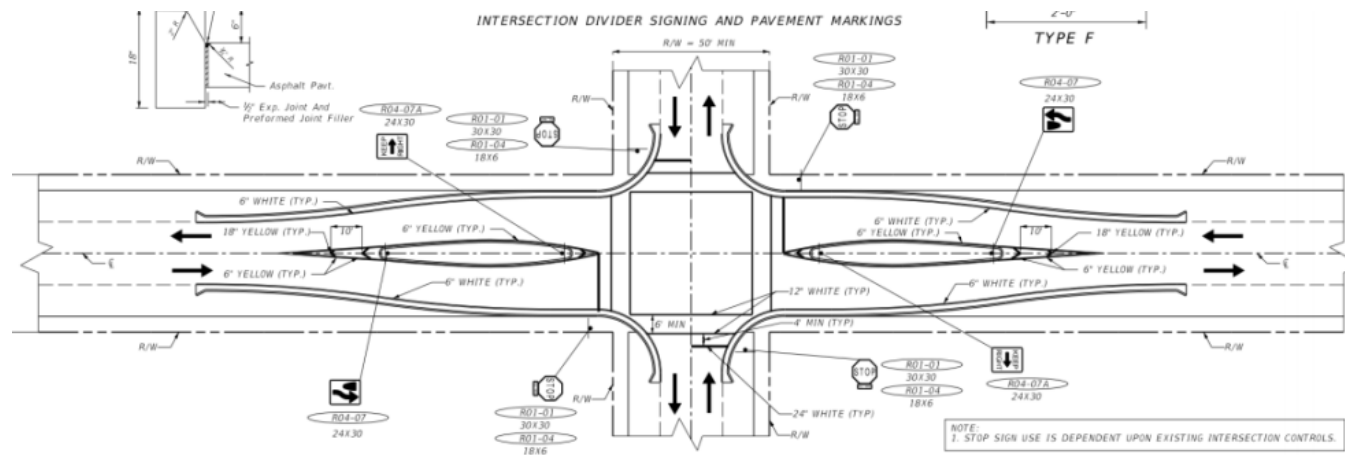
SCOPE OF WORK

Design Firm: Atkins

3 phases of design (60%, 90% and 100%)

Project takes place in Districts 4

- Speed tables



TRAFFIC CALMING DEVICE RECOMMENDATIONS

Installation of speed tables, at their respective centerlines, along Jackson St. from Dixie Hwy to S. 24th Ave is proposed as follows:

- New speed table #1: Approximately 410 feet east of north of S. 24th Ave.
- New speed table #2: Approximately 830 feet east of north of S. 24th Ave.



TRAFFIC CALMING DEVICE RECOMMENDATIONS

The installation of speed tables, at their respective centerlines, along N. 22nd Ave. from Johnson St. to Sheridan St. is proposed as follows:

- New speed table #1 south of Thomas St.
- New speed table #2 south of Liberty St.
- New speed table #3 feet south of Coolidge St.
- New speed table #4 feet south of Harding St.



TRAFFIC CALMING DEVICE RECOMMENDATIONS

The installation of speed tables, at their respective centerlines, along N. 22nd Ave. from Johnson St. to Sheridan St. is proposed as follows:

- New speed table #5 south of Roosevelt St.
- New speed table #6 south of McKinley St.
- New speed table #7 south of Arthur St.
- New speed table #8 south of Garfield St.



TRAFFIC CALMING DEVICE RECOMMENDATIONS

The installation of speed tables, at their respective centerlines, along S. 24th Terr. from Pembroke Rd. to Washington St. is proposed as follows:

- New speed table #1 south of Mayo St.
- New speed table #2 south of Wiley St.
- New speed table #3 south of Rodman St.
- New speed table #4 south of Funston St.



TRAFFIC CALMING DEVICE RECOMMENDATIONS

The installation of speed tables, at their respective centerlines, along S. 24th Terr. from Pembroke Rd. to Washington St. is proposed as follows:

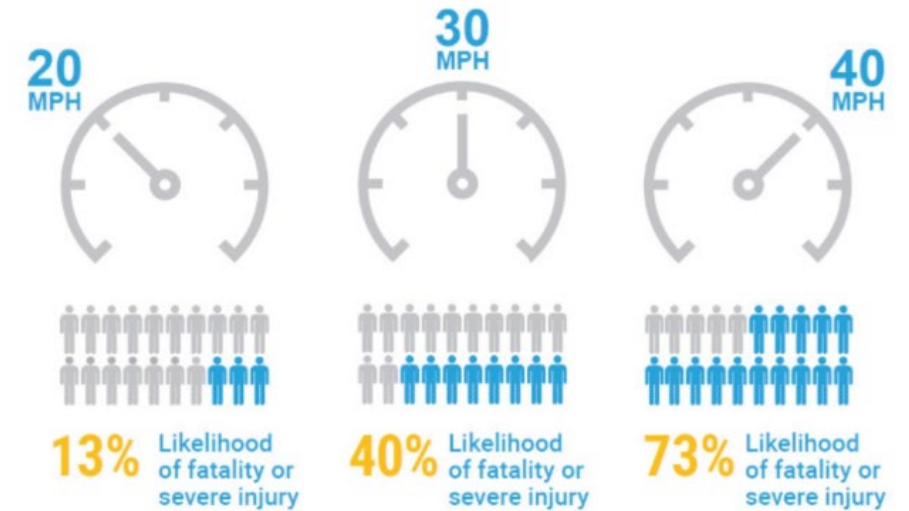
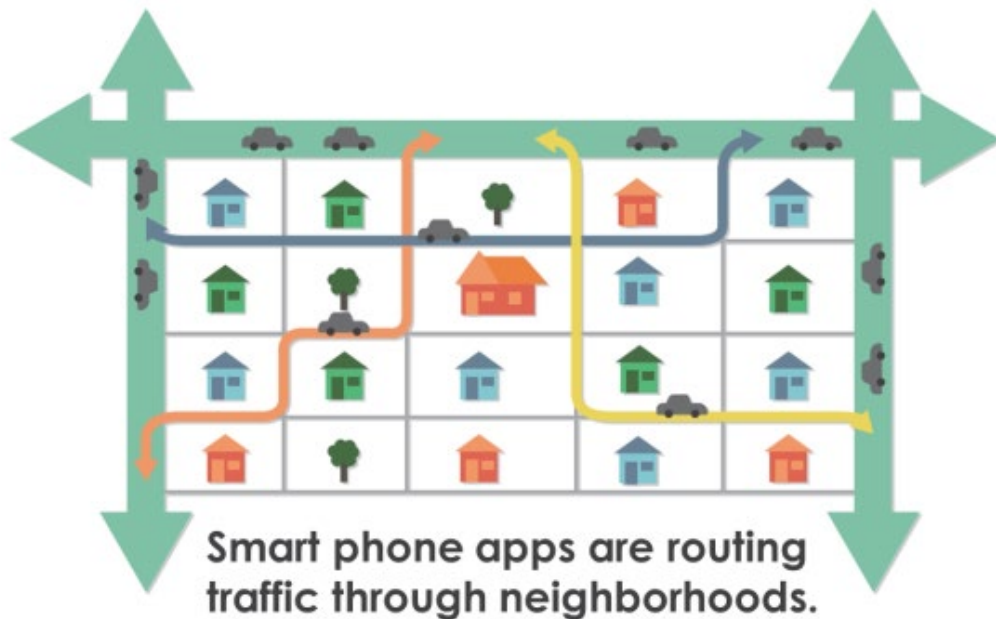
- New speed table #5 south of Dewey St.



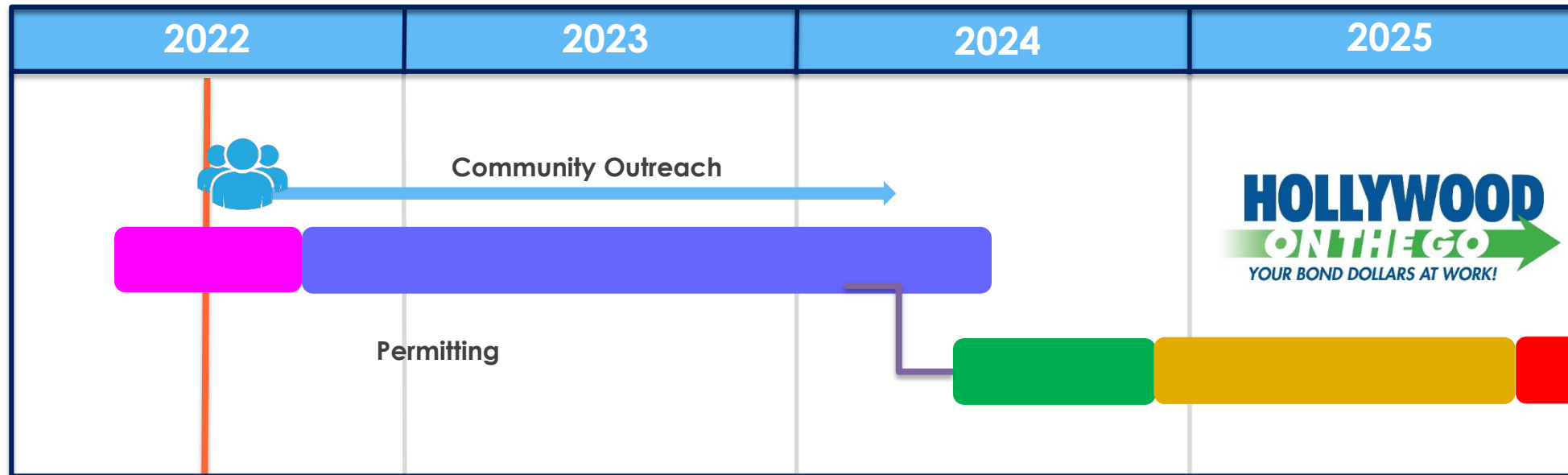
GENERAL PROJECT OVERVIEW: PURPOSE AND NEED

Make Hollywood neighborhood streets safer!

- Reduce speeding
- Discourage cut-through traffic
- Promote safer local streets



GOB Traffic Calming & Control



● Planning ● Design Procurement ● Design/Permitting ● Procurement ● Construction ● Closeout

A detailed street map of Hollywood, Florida, showing a grid of streets including Monroe St, Madison St, Jefferson St, Adams St, Washington St, Dewey St, Funston St, Rodman St, Plunkett St, Wiley St, and Mayo St. Key locations marked include Hollywood Playhouse, Colbert Elementary School, and Poinciana Park. The text "QUESTIONS AND ANSWERS" is overlaid in large, bold, blue letters with a slight shadow effect.

QUESTIONS AND ANSWERS